

**VICINITY MAP**

**PROPOSED SITE PLAN**

7717 FREEWAY HEIGHTS DR KNOXVILLE, TN 37938

PARCEL #:028OC005  
AREA:27,025.00 sqft (0.62 acres)

**FREEWAY HEIGHTS DR**  
PARCEL #:028OC014  
AREA:27,500.00 sqft (0.63 acres)

**FREEWAY HEIGHTS DR**  
PARCEL #:028OC013  
AREA:27,500.00 sqft (0.63 acres)

7717 FREEWAY HEIGHTS DR KNOXVILLE, TN 37938  
PARCEL #:028OC005

AREA:27,025.00 sqft (0.62 acres)  
LEGAL INFORMATION:SUBDIVISIONNAME FREEWAY HGTS  
ADD MAPPLATB 12 MAPPLATP 3 1 DIMENSIONS 128.02 X 296  
X IRR  
SUBDIVISION: FREEWAY HGTS ADD  
LEGAL LOT: 9 LEGAL BLOCK: -  
ZONING: -  
LAND USE CATEGORY: RESIDENTIAL  
LAND USE DESCRIPTION: SINGLE FAMILY RESIDENCE  
OWNER NAME: BURKE PROPERTIES LLC  
OWNER ADDRESS:  
205 POWELL PL # 223 BRENTWOOD, TN 37027

FREEWAY HEIGHTS DR  
PARCEL #:028OC014

AREA:27,500.00 sqft (0.63 acres)  
LEGAL INFORMATION:SUBDIVISIONNAME FREEWAY HTS ADD  
MAPPLATB 12 MAPPLATP 31 DIMENSIONS 100 X 275  
SUBDIVISION: FREEWAY HGTS ADD  
LEGAL LOT: 10 LEGAL BLOCK: -  
ZONING: -  
LAND USE CATEGORY: VACANT LAND  
LAND USE DESCRIPTION: MISCELLANEOUS VACANT LAND  
OWNER NAME: BURKE PROPERTIES LLC  
OWNER ADDRESS:  
205 POWELL PL # 223 BRENTWOOD, TN 37027

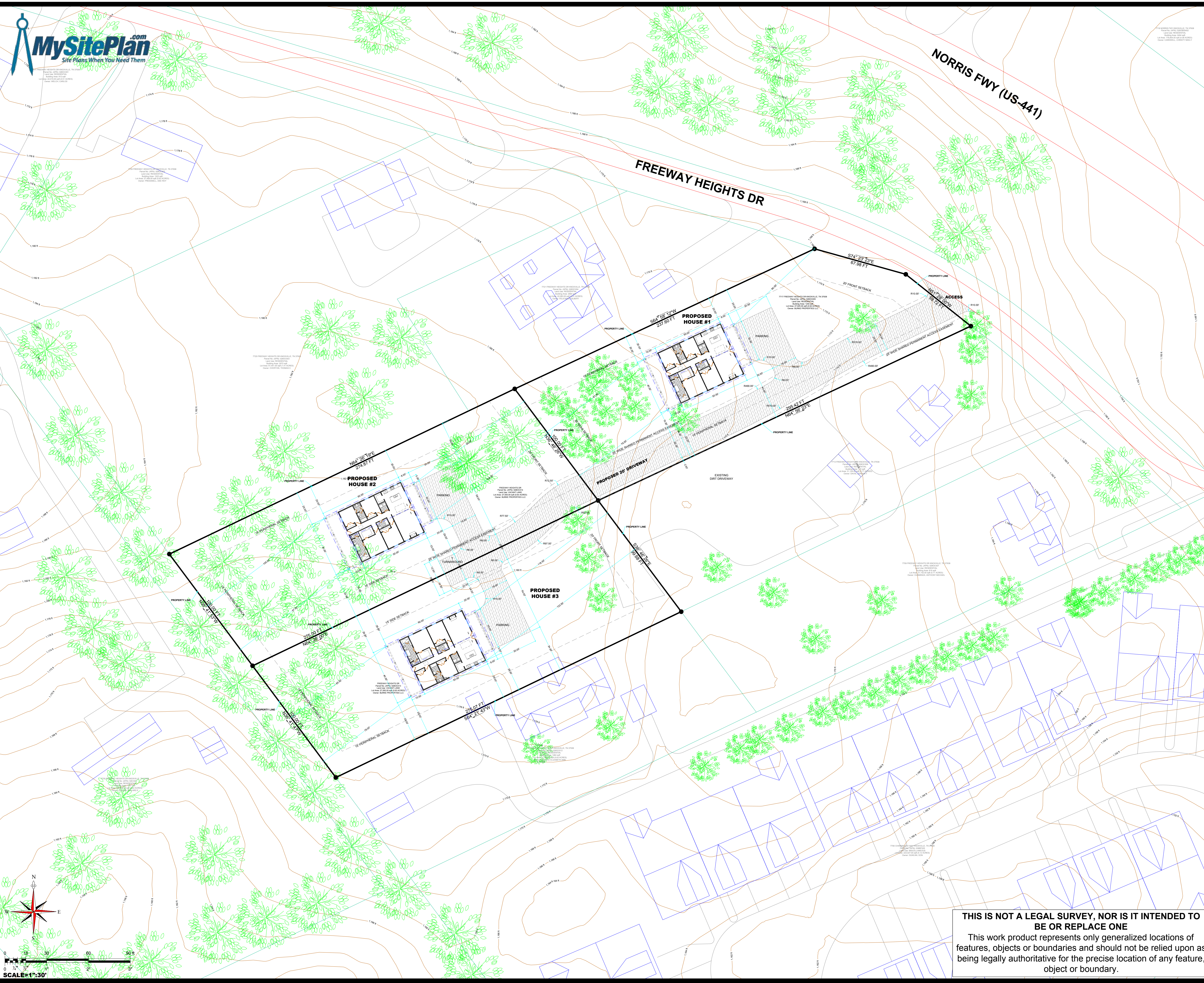
FREEWAY HEIGHTS DR  
PARCEL #:028OC013

AREA:27,500.00 sqft (0.63 acres)  
LEGAL INFORMATION:SUBDIVISIONNAME FREEWAY HGTS  
ADD MAPPLATB 12 MAPPLATP 3 1 DIMENSIONS 100 X 275  
SUBDIVISION: FREEWAY HGTS ADD  
LEGAL LOT: 8 LEGAL BLOCK: -  
ZONING: -  
LAND USE CATEGORY: VACANT LAND  
LAND USE DESCRIPTION: MISCELLANEOUS VACANT LAND  
OWNER NAME: BURKE PROPERTIES LLC  
OWNER ADDRESS:  
205 POWELL PL # 223 BRENTWOOD, TN 37027

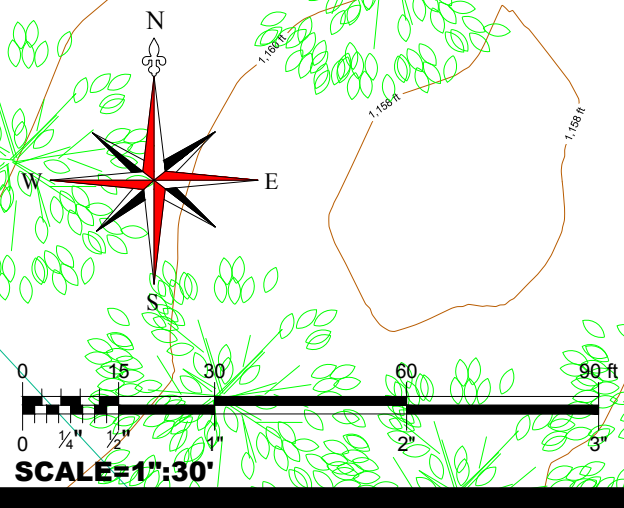
DESIGNED BY: MySitePlan

REVISION #:	SHEET #:
3	2

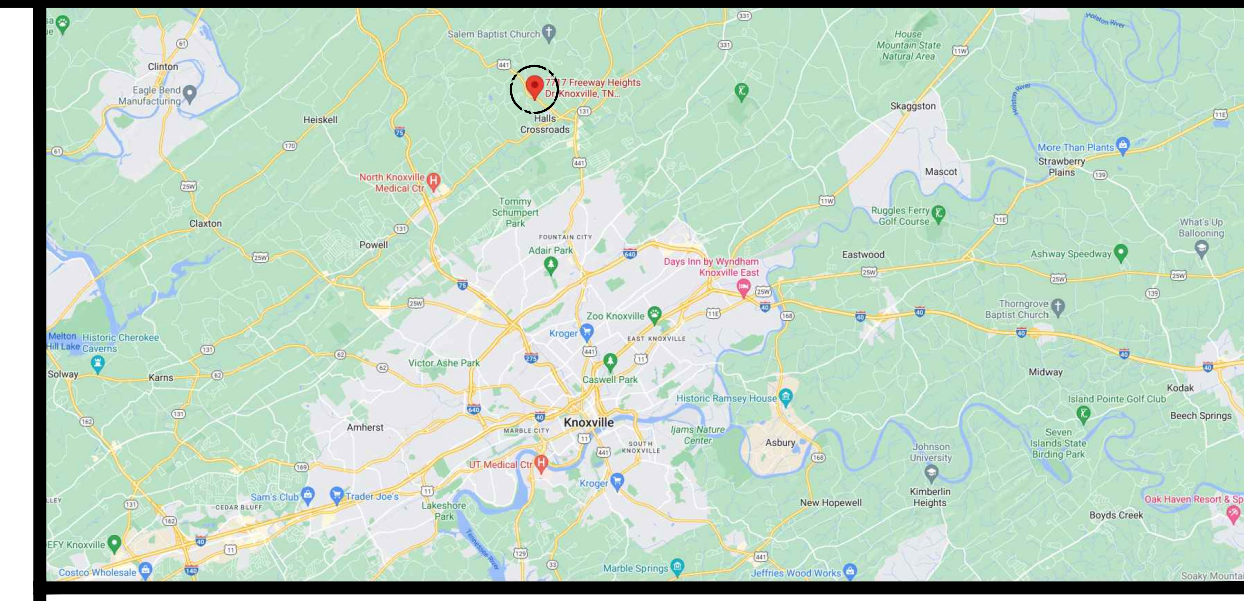
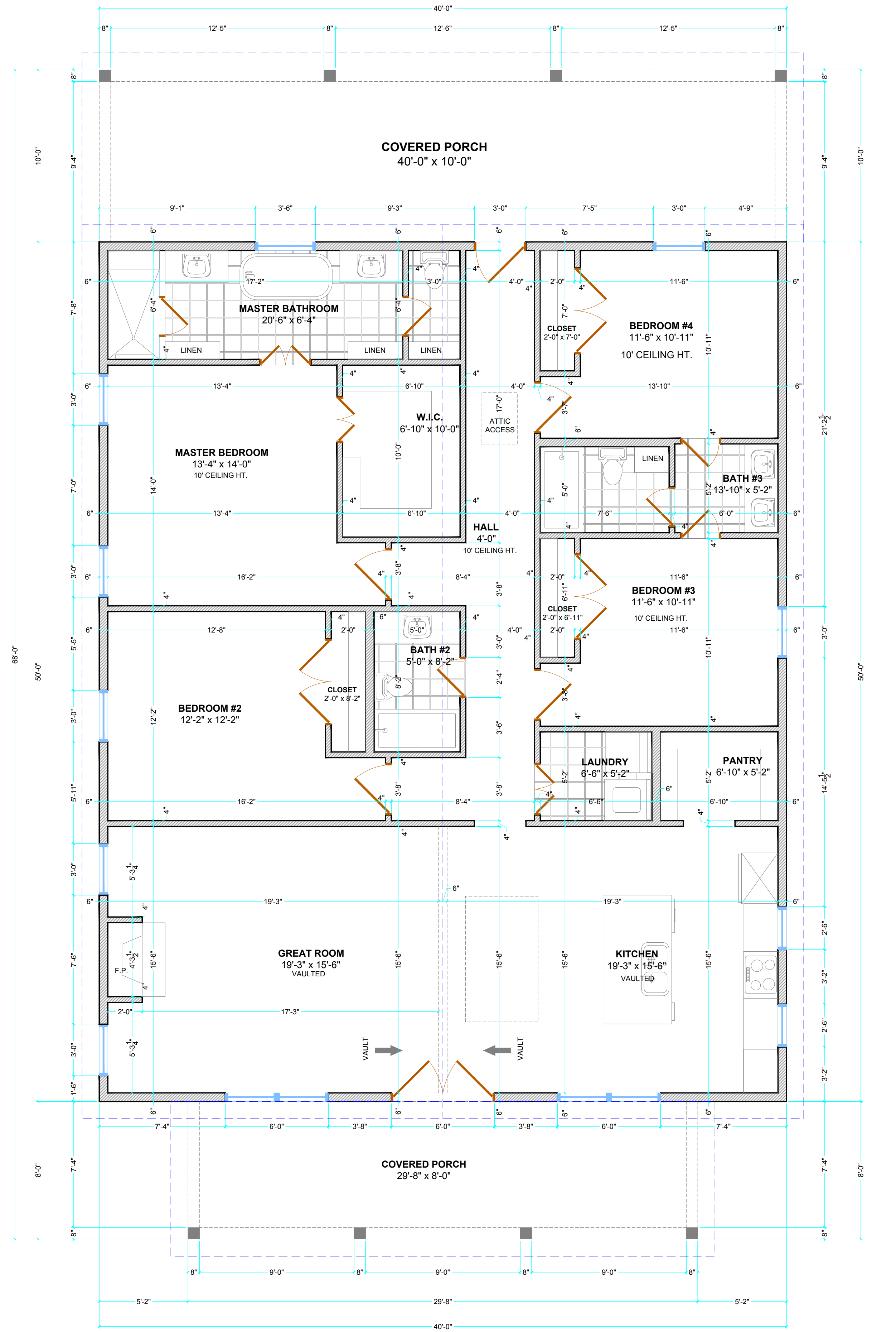
SCALE: 1"=30'  
DATE: SEPTEMBER 2, 2023



**THIS IS NOT A LEGAL SURVEY, NOR IS IT INTENDED TO BE OR REPLACE ONE**  
This work product represents only generalized locations of features, objects or boundaries and should not be relied upon as being legally authoritative for the precise location of any feature, object or boundary.







**VICINITY MAP**

**PROPOSED HOUSE FLOOR PLAN**

7717 FREEWAY HEIGHTS DR KNOXVILLE, TN 37938  
 PARCEL #:028OC005  
 AREA:27,025.00 sqft (0.62 acres)

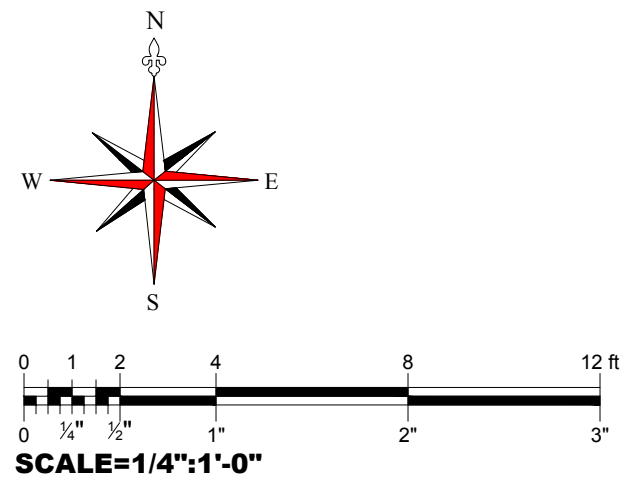
**FREEWAY HEIGHTS DR**  
 PARCEL #:028OC014  
 AREA:27,500.00 sqft (0.63 acres)

**FREEWAY HEIGHTS DR**  
 PARCEL #:028OC013  
 AREA:27,500.00 sqft (0.63 acres)

7717 FREEWAY HEIGHTS DR KNOXVILLE, TN 37938  
 PARCEL #:028OC005  
 AREA:27,025.00 sqft (0.62 acres)  
 LEGAL INFORMATION:SUBDIVISIONNAME FREEWAY HGTS ADD  
 MAPPLATB 12 MAPPLATP 3 1 DIMENSIONS 128.02 X 296 X IRR  
 SUBDIVISION: FREEWAY HGTS ADD  
 LEGAL LOT: 9 LEGAL BLOCK: -  
 ZONING: -  
 LAND USE CATEGORY: RESIDENTIAL  
 LAND USE DESCRIPTION: SINGLE FAMILY RESIDENCE  
 OWNER NAME: BURKE PROPERTIES LLC  
 OWNER ADDRESS:  
 205 POWELL PL # 223 BRENTWOOD, TN 37027

FREEWAY HEIGHTS DR  
 PARCEL #:028OC014  
 AREA:27,500.00 sqft (0.63 acres)  
 LEGAL INFORMATION:SUBDIVISIONNAME FREEWAY HTS ADD  
 MAPPLATB 12 MAPPLATP 31 DIMENSIONS 100 X 275  
 SUBDIVISION: FREEWAY HGTS ADD  
 LEGAL LOT: 10 LEGAL BLOCK: -  
 ZONING: -  
 LAND USE CATEGORY: VACANT LAND  
 LAND USE DESCRIPTION: MISCELLANEOUS VACANT LAND  
 OWNER NAME: BURKE PROPERTIES LLC  
 OWNER ADDRESS:  
 205 POWELL PL # 223 BRENTWOOD, TN 37027

FREEWAY HEIGHTS DR  
 PARCEL #:028OC013  
 AREA:27,500.00 sqft (0.63 acres)  
 LEGAL INFORMATION:SUBDIVISIONNAME FREEWAY HGTS ADD  
 MAPPLATB 12 MAPPLATP 3 1 DIMENSIONS 100 X 275  
 SUBDIVISION: FREEWAY HGTS ADD  
 LEGAL LOT: 8 LEGAL BLOCK: -  
 ZONING: -  
 LAND USE CATEGORY: VACANT LAND  
 LAND USE DESCRIPTION: MISCELLANEOUS VACANT LAND  
 OWNER NAME: BURKE PROPERTIES LLC  
 OWNER ADDRESS:  
 205 POWELL PL # 223 BRENTWOOD, TN 37027



**THIS IS NOT A LEGAL SURVEY, NOR IS IT INTENDED TO BE OR REPLACE ONE**

This work product represents only generalized locations of features, objects or boundaries and should not be relied upon as being legally authoritative for the precise location of any feature, object or boundary.

DESIGNED BY:		REVISION #:	SHEET #:
		3	3
SCALE: 1/4"=1'-0"		DATE: SEPTEMBER 2, 2023	